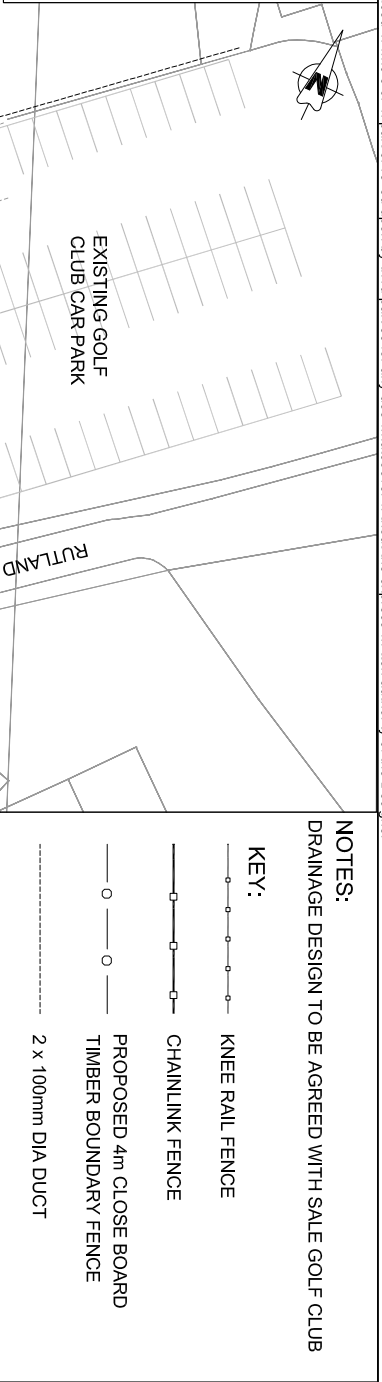
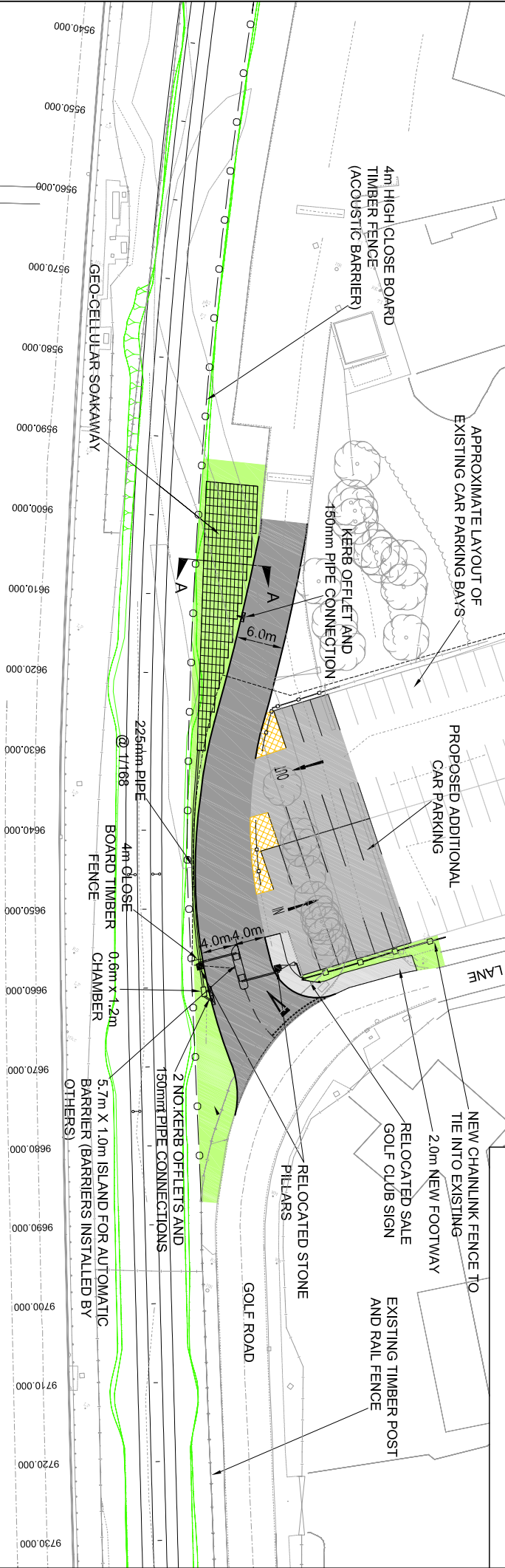
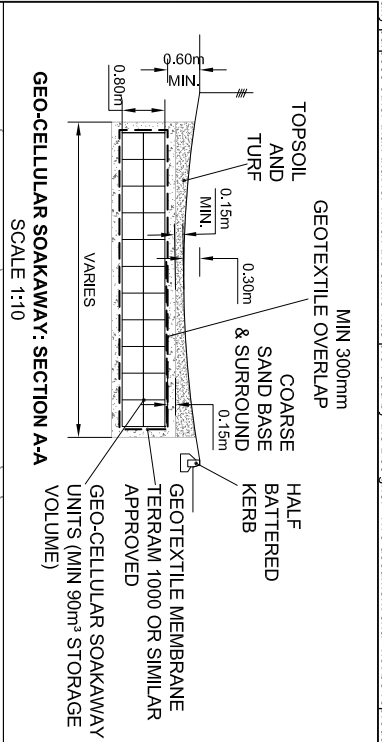


The copyright in this document (including its electronic form) shall remain vested in the Designer but the Client shall have a licence to copy and use the document for the purpose for which it was provided. The Designer shall not be liable for the use by any person of this document for any purpose other than that for which the same was provided by the Designer. This document shall not be reproduced in whole or in part or relied upon by third parties for any use whatsoever without the express written authority of the Designer.



The land survey shown on this plan has been produced from a composite of Ordnance Survey/ Topographical survey information

Reproduced from Ordnance Survey mapping with the permission of Ordnance Survey on behalf of The Controller of Her Majesty's Stationary Office, © Crown Copyright Jacobs 100025129, 2010.

Rev	Date	Detail	Made	Chkd	Apprd
D02	DEC11	DD ISSUE	PL DTB NC		
D01	07/11	FIRST REVISION	AB DTB NC		

Client:	
Design:	AB
CAD:	AB
Chk'd:	DTB
App'd:	NC
Scale:	1:500 @ A3
Date:	JULY 11

MANCHESTER METROLINK PHASE 3B AIRPORT LINE		Dr'g No:	MPT3B/AP2/10/SKJ034	Rev:	D02
PROPOSED SALE GOLF CLUB CARPARK AND ACCESS					